











# NATIONAL ALL-HAZARDS

# MAPPING SYMBOLOGY

LABELS		POINT	
DT	Division Name	DC	Divisional Command
ST	Sector Name		Divisional Boundary
AT	Annotation	SC	Sector Command
SN	Safety Note		Sector Boundary
POINT		BC	Base Camp Proposed
	Fire Incident Unconfirmed	BC	Base Camp Confirmed
	Fire Incident Confirmed	SA	Staging Area Proposed
	Vehicle Incident Unconfirmed	SA	Staging Area Confirmed
	Vehicle Incident Confirmed	AA	Assembly Area Proposed
	Flood Incident Unconfirmed	AA	Assembly Area Confirmed
	Flood Incident Confirmed		Air Base Proposed
	Other Incident Unconfirmed		Air Base Confirmed
	Other Incident Confirmed		Helibase Proposed
	Fire Origin Unconfirmed		Helibase Confirmed
F →	Fire Direction		Helipad Proposed
W →	Wind Direction		Helipad Confirmed
	Spot Fire Unconfirmed	POL	Police Motor Vehicle
	Spot Fire Confirmed	FIRE	Fire Appliance
	Spot Fire Predicted	AMB	Ambulance Location Proposed
	Hotspot	AMB	Ambulance Location Confirmed
	Hydrant Point	SES	SES Motor Vehicle
W	Water Point		Plant
WH	Water Point Helicopter		Portable Communications
WV	Water Point Vehicle		Mobile Weather Station
	Control Centre Unconfirmed	RAFT	RAFT Crews
		EA	Evacuation Area Confirmed
			Evacuation Area Proposed
		EC	Evacuation Centre Confirmed
			Evacuation Centre Proposed
			Smoke Hazard Sign
			Property Damage Unconfirmed
			Property Damage Confirmed
			Tree Down Unconfirmed
			Tree Down Confirmed
			Livestock Relief Unconfirmed
			Livestock Relief Confirmed
			Road Closure Proposed
			Road Closure Confirmed
			Flooded Property Unconfirmed
			Flooded Property Confirmed
			Boat Rescue Unconfirmed
			Boat Rescue Confirmed
			Other Incident Point
			Custom Point
			Asset
			Asset Hazmat
			Asset Defendable
			Asset Not Defendable
			Asset Potentially Defendable
		FA	Endangered Fauna

POINT			
	Control Centre Confirmed		Medical
	Access Point Proposed		Escape Route Proposed
	Access Point Confirmed		Escape Route Confirmed
	Control Point Confirmed		Refuge Area Proposed
	Control Point Unconfirmed		Refuge Area Confirmed
	Endangered Flora		Historic Site
	Indigenous Site		Threatened Asset
	Information Point		
POLYGON		LINE	HAZARD REDUCTION
	Burnt Area		Fire Edge Predicted
	Proposed Burn Area		Fire Edge Going
	Previous Burnt Area		Fire Edge Inactive
	HR Proposed Burn Area		Fire Edge Contained
	HR Actual Burnt Area		Control Line Proposed
	Flooded Area Predicted		Control Line Completed
	Flooded Area Confirmed		Fence Line
	Other Incident Area		Machine Cut Track
	Emergency Alert		Track
	Fire Exclusion Zone		Backburn Line Proposed
	Mechanical Exclusion Zone		Backburn Line Burning
			Backburn Line Completed
FLIGHT PLAN PALETTE			
	Flight Plan Waypoint		Aerial Ignition Planned
	Flight Plan Route		Aerial Ignition Complete
			Arrow Thin
			Arrow Thick
			Distance Line
			Aerial Containment Line Complete
			Aerial Containment Line Planned
			Fire Investigation Label Small
			Fire Investigation Label Medium
			Fire Investigation Label Large
			Advancing Fire
			Lateral Fire
			Backing Fire
			Reference
			Evidence
			Tree
			Interest
			Photograph
			Fire Origin Confirmed