



# Darkes Forest

**BRIGADE INFORMATION**



RFS Brigade: Darkes Forest  
 RFS District: Illawarra  
 Radio Frequency: eG030 ILWARA PMR



Community assets and infrastructure at risk	
Map Ref	Asset Name
Map Area	Darkes Forest Residential
A1	Darkes Forest Private School
A4	Darkes Forest Community Hall
A2	Glenbernie Orchard
A3	Darkes Forest Sub Station

Static Water Supply	
Map Ref	Address
1	458 Darkes Forest Road, Darkes Forest
2	564 Darkes Forest Road, Darkes Forest
3	624 Darkes Forest Road, Darkes Forest
4	259 Darkes Forest Road, Darkes Forest
5	311 Darkes Forest Road, Darkes Forest

**LEGEND**

- Brigade Station
- At Risk Facilities
- Other Static Water Supply (SWS)
- Helicopter Water
- Vehicle Water
- Electricity Transmission Line
- Neighbourhood Safer Place

**Fire History**  
Year of Fire

- 2002
- 2012
- 2015


**Fire Trails**

FAFT Type	VCC
	1
	7
	9
	1
	7
	9
	1
	7
	7

**PRODUCTION INFORMATION**

Base Data: LPMA Cadastre and Topo Database  
 Map Projection: GCS GDA 1994  
 BFMC Approved: 5 February 2019

Print Date: 7 February 2019  
 Produced by: Jim Killen  
 1 grid square = 1km<sup>2</sup> (1000m<sup>2</sup>) Scale 1:12,500



**WARNING INFORMATION**

- This map has been prepared by the NSW Rural Fire Service ("The Service") using data supplied to it by other agencies and entities. See the "Data Dictionary" for further information about the sources of this data.
- The Service has not verified or checked the data used to prepare this map. The map may contain errors and omissions. The Service has not made any attempt to ground truth the map.
- There will be a margin of error in relation to the location of features recorded on the map. The Service is unable to specify the extent or magnitude of that margin of error.
- Significant changes may have occurred:
  - In the time between which the data was originally collected and the map produced; and
  - Since the map was produced
- Users must, wherever possible, ground truth the map before relying on it or the accuracy of the map or the information recorded on the map for any purpose.
- The Service accepts no responsibility for any injury loss or damage arising from the use of this map or any errors or omissions in the information recorded on the map.