

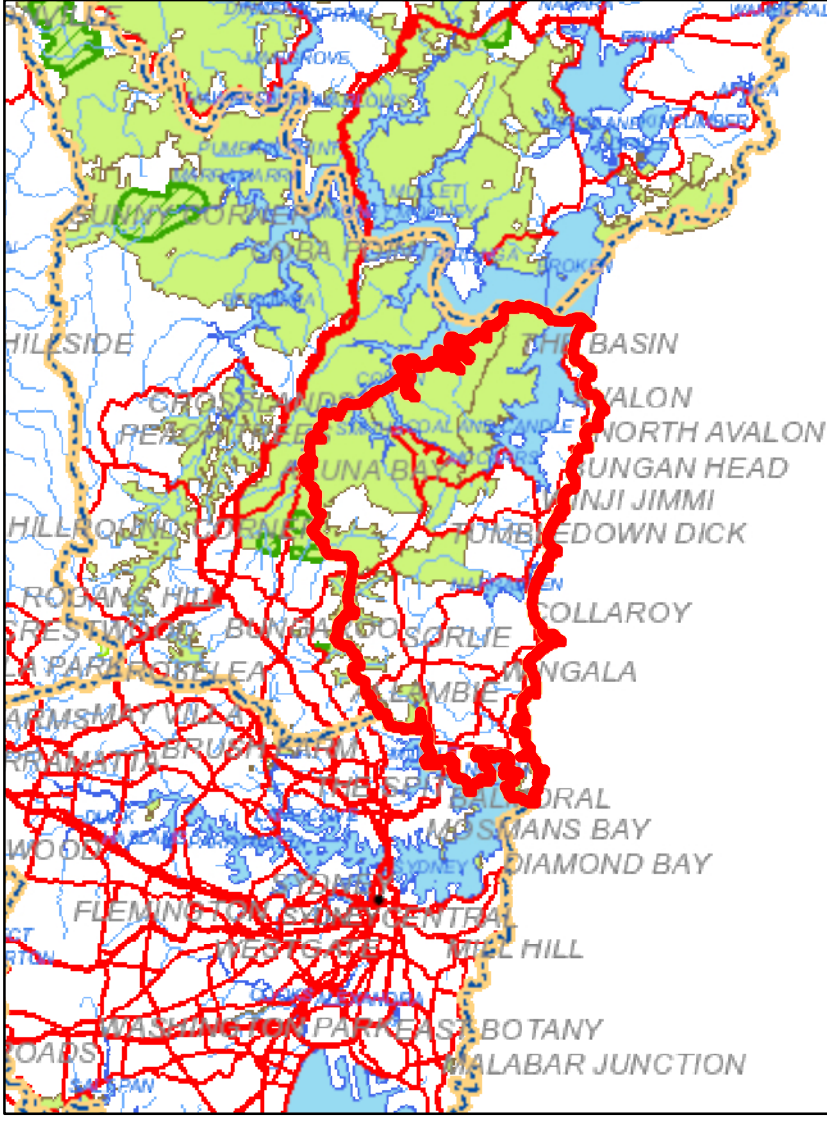


PRODUCTION INFORMATION		LEGEND		WARNING INFORMATION	KEY MAP
 Northern Beaches	 Map Details: Base Data: © Spatial Services, DPIE, NSW Rural Fire Service Map Projection: Geographics GDA 94 Print Date / Time: 10/02/2022 Produced by: RFS NSW GIS	<ul style="list-style-type: none">NSW Localities - Section 52Major RoadRFS ZoneRFS DistrictRFS BrigadeLocal Government Area	<ul style="list-style-type: none">ApplianceBrigade StationPrivate ShedCommunity Fire UnitDistrict Support UnitFire Control Centre	<p>1. This map has been prepared by a NSW Government Agency ("the Agency") using data supplied to it by other agencies and entities.</p> <p>2. The Agency has not verified or checked the data used to prepare this map. The map may contain errors and omissions. The Agency has not made any attempt to ground truth the map.</p> <p>3. There will be a margin of error in relation to the location of features recorded on the map. The Agency is unable to specify the extent or magnitude of that margin of error.</p> <p>4. Significant changes may have occurred:</p> <ul style="list-style-type: none">i. in the time between which the data was originally collected and the map produced; andii. since the map was produced. <p>5. Users must, wherever possible, ground truth the map before relying on it or the accuracy of the map or the information recorded on the map for any purpose.</p> <p>6. The Agency accepts no responsibility for any injury loss or damage arising from the use of this map or any errors or omissions in the information recorded on the map.</p>	
				SCALE 1:30,000	