









<div><p>Tamworth</p></div>	<p><b>PRODUCTION INFORMATION</b></p> <div></div> <p><b>Map Details:</b> Base Data: © Spatial Services, DPIE, NSW Rural Fire Service Map Projection: Geographics GDA 94 Print Date / Time: 10/02/2022 Produced by: RFS NSW GIS</p>	<p><b>LEGEND</b></p> <div><div><div>•</div>NSW Localities - Section 52</div><div><div>—</div>Major Road</div><div><div>□</div>RFS Zone</div><div><div>□</div>RFS District</div><div><div>□</div>RFS Brigade</div><div><div>□</div>Local Government Area</div></div> <div><div></div>Appliance</div> <div><div></div>Brigade Station</div> <div><div></div>Private Shed</div> <div><div></div>Community Fire Unit</div> <div><div></div>District Support Unit</div> <div><div></div>Fire Control Centre</div>
---	--	--